







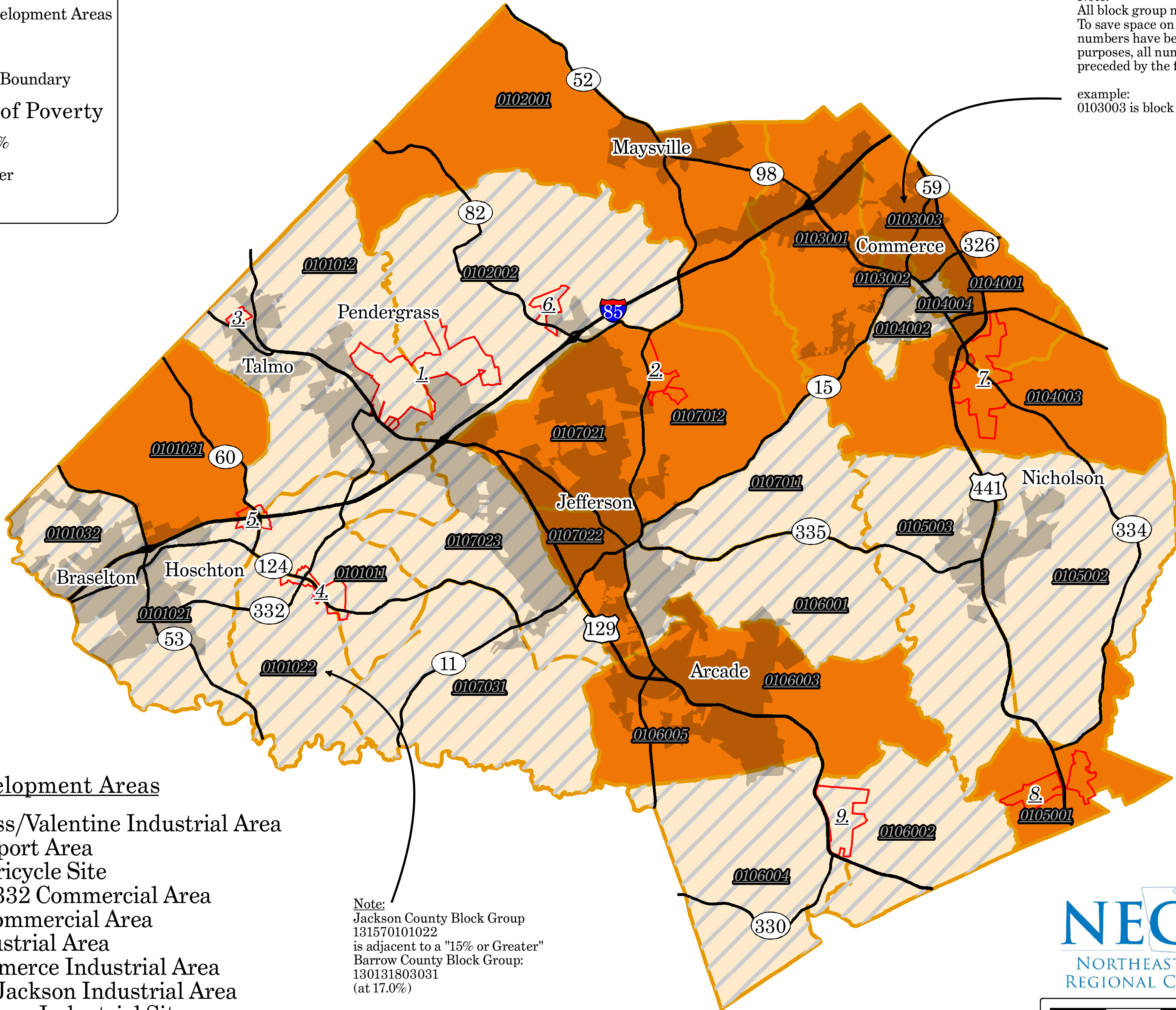
Jackson County 2013 Urban Redevelopment Plan: Urban Redevelopment Areas

Legend

-  Urban Redevelopment Areas
 -  Cities
 -  Block Group Boundary
- Concentration of Poverty**
-  Less than 15%
 -  15% or Greater
 -  Adjacent

Note:
All block group numbers appear underlined.
To save space on this map, the block group numbers have been truncated. For reference purposes, all numbers on this map are preceded by the following code: 13157

example:
0103003 is block group 131570103003



Urban Redevelopment Areas

1. Agribusiness/Valentine Industrial Area
2. County Airport Area
3. Former Agricycle Site
4. HWY 124/332 Commercial Area
5. HWY 60 Commercial Area
6. RACO Industrial Area
7. South Commerce Industrial Area
8. Southeast Jackson Industrial Area
9. Walton Future Industrial Site

Note:
Jackson County Block Group
131570101022
is adjacent to a "15% or Greater"
Barrow County Block Group:
130131803031
(at 17.0%)

